

## **Title: Persistent effects of pre-Columbian plant domestication on Amazonian forest composition**

**Authors:** Carolina Levis\*,<sup>1,2</sup> Flávia R.C. Costa,<sup>3</sup> Frans Bongers,<sup>2</sup> Marielos Peña-Claros,<sup>2</sup> Charles R. Clement,<sup>4</sup> André B. Junqueira,<sup>5</sup> Eduardo G. Neves,<sup>6</sup> Eduardo K. Tamanaha,<sup>7</sup> Fernando O.G. Figueiredo,<sup>1</sup> Rafael P. Salomão,<sup>8</sup> Carolina V. Castilho,<sup>9</sup> William E. Magnusson,<sup>3</sup> Oliver L. Phillips,<sup>10</sup> Juan Ernesto Guevara,<sup>11,12</sup> Daniel Sabatier,<sup>13</sup> Jean-François Molino,<sup>13</sup> Dairon Cárdenas López,<sup>14</sup> Abel Monteagudo Mendoza,<sup>15</sup> Nigel C.A. Pitman,<sup>16,17</sup> Alvaro Duque,<sup>18</sup> Percy Núñez Vargas,<sup>19</sup> Charles Eugene Zartman,<sup>3</sup> Rodolfo Vasquez,<sup>15</sup> Ana Andrade,<sup>20</sup> José Luís Camargo,<sup>20</sup> Ted R. Feldpausch,<sup>21,10</sup> Susan G.W. Laurance,<sup>22</sup> William F. Laurance,<sup>22</sup> Timothy J. Killeen,<sup>23</sup> Henrique Eduardo Mendonça Nascimento,<sup>3</sup> Juan Carlos Montero,<sup>24,25</sup> Bonifacio Mostacedo,<sup>26</sup> Iêda Leão Amaral,<sup>3</sup> Ima Célia Guimarães Vieira,<sup>8</sup> Roel Brienen,<sup>10</sup> Hernán Castellanos,<sup>27</sup> John Terborgh,<sup>17</sup> Marcelo de Jesus Veiga Carim,<sup>28</sup> José Renan da Silva Guimarães,<sup>28</sup> Luiz de Souza Coelho,<sup>3</sup> Francisca Dionízia de Almeida Matos,<sup>3</sup> Florian Wittmann,<sup>29</sup> Hugo F. Mogollón,<sup>30</sup> Gabriel Damasco,<sup>11,9</sup> Nállarett Dávila,<sup>31</sup> Roosevelt García-Villacorta,<sup>32,33</sup> Euridice N. Honorio Coronado,<sup>34,10</sup> Thaise Emilio,<sup>35,36</sup> Diogenes de Andrade Lima Filho,<sup>3</sup> Juliana Schiatti,<sup>37</sup> Priscila Souza,<sup>3</sup> Natalia Targhetta,<sup>38</sup> James A. Comiskey,<sup>39</sup> Beatriz S. Marimon,<sup>40</sup> Ben-Hur Marimon Jr.,<sup>40</sup> David Neill,<sup>41</sup> Alfonso Alonso,<sup>42</sup> Luzmila Arroyo,<sup>43</sup> Fernanda Antunes Carvalho,<sup>3</sup> Fernanda Coelho Souza,<sup>3</sup> Francisco Dallmeier,<sup>42</sup> Marcelo Petrati Pansonato,<sup>36</sup> Joost F. Duivenvoorden,<sup>44</sup> Paul V.A. Fine,<sup>11</sup> Pablo R. Stevenson,<sup>45</sup> Alejandro Araujo-Murakami,<sup>43</sup> Gerardo A. Aymard C.,<sup>46</sup> Chris Baraloto,<sup>47,48</sup> Dário Dantas do Amaral,<sup>8</sup> Julien Engel,<sup>48</sup> Terry W. Henkel,<sup>49</sup> Paul Maas,<sup>50</sup> Pascal Petronelli,<sup>47</sup> Juan David Cardenas Revilla,<sup>3</sup> Juliana Stropp,<sup>51,52</sup> Doug Daly,<sup>53</sup> Rogerio Gribel,<sup>54</sup> Marcos Ríos Paredes,<sup>55</sup> Marcos Silveira,<sup>56</sup> Raquel Thomas-Caesar,<sup>57</sup> Tim R. Baker,<sup>10</sup> Naara Ferreira da Silva,<sup>58</sup> Leandro Valle Ferreira,<sup>8</sup> Carlos A. Peres,<sup>59</sup> Miles R. Silman,<sup>60</sup> Carlos Cerón,<sup>61</sup> Fernando Cornejo Valverde,<sup>62</sup> Anthony Di Fiore,<sup>63</sup> Eliana M. Jimenez,<sup>64</sup> Maria Cristina Peñuela Mora,<sup>65</sup> Marisol Toledo,<sup>24</sup> Edelcilio Marques Barbosa,<sup>3</sup> Luiz Carlos de Matos Bonates,<sup>3</sup> Nicolás Castaño Arboleda,<sup>14</sup> Emanuelle de Sousa Farias,<sup>66</sup> Alfredo Fuentes,<sup>67,68</sup> Jean-Louis Guillaumet,<sup>69</sup> Peter Møller Jørgensen,<sup>68</sup> Yadvinder Malhi,<sup>70</sup> Ires Paula de Andrade Miranda,<sup>3</sup> Juan Fernando Phillips,<sup>71</sup> Adriana Prieto,<sup>72</sup> Agustín Rudas,<sup>72</sup> Ademir R. Ruschel,<sup>73</sup> Natalino Silva,<sup>74</sup> Patricio von Hildebrand,<sup>75</sup> Vincent A. Vos,<sup>76,77</sup> Egleé L. Zent,<sup>78</sup> Stanford Zent,<sup>78</sup> Bruno Barçante Ladvoat Cintra,<sup>58</sup> Marcelo Trindade Nascimento,<sup>79</sup> Alexandre A. Oliveira,<sup>80</sup> Hirma Ramirez-Angulo,<sup>81</sup> José Ferreira Ramos,<sup>3</sup> Jochen Schöngart,<sup>58</sup> Rodrigo Sierra,<sup>82</sup> Milton Tirado,<sup>82</sup> Geertje van der Heijden,<sup>83,84</sup> Emilio Vilanova Torre,<sup>81,85</sup> Ophelia Wang,<sup>86</sup> Kenneth R. Young,<sup>87</sup> Cláudia Baidier,<sup>88,80</sup> Angela Cano,<sup>45</sup> William Farfan-Rios,<sup>60</sup> Cid Ferreira,<sup>3</sup> Bruce Hoffman,<sup>89</sup> Casimiro Mendoza,<sup>90,91</sup> Italo Mesones,<sup>11</sup> Armando Torres-Lezama,<sup>81</sup> Maria Natalia Umaña Medina,<sup>45,92</sup> Tinde R. van Andel,<sup>93</sup> Daniel Villarroel,<sup>43</sup> Roderick Zagt,<sup>94</sup> Miguel N. Alexiades,<sup>95</sup> Henrik Balslev,<sup>96</sup> Karina Garcia-Cabrera,<sup>60</sup> Therany Gonzales,<sup>97</sup> Lionel Hernandez,<sup>98</sup> Isau Huamantupa-Chuquimaco,<sup>19</sup> Angelo Gilberto Manzatto,<sup>99</sup> William Milliken,<sup>100</sup> Walter Palacios Cuenca,<sup>101</sup> Susamar Pansini,<sup>102</sup> Daniela Pauletto,<sup>103</sup> Freddy Ramirez Arevalo,<sup>104</sup> Neidiane Farias Costa Reis,<sup>105</sup> Adeilza Felipe Sampaio,<sup>102</sup> Ligia Estela Urrego Giraldo,<sup>18</sup> Elvis H. Valderrama Sandoval,<sup>106,104</sup> Luis Valenzuela Gamarra,<sup>15</sup> César I.A. Vela,<sup>107</sup> Hans ter Steege\*,<sup>93,108</sup>

**Affiliations:**

- 1 Programa de Pós-Graduação em Ecologia, Instituto Nacional de Pesquisas da Amazônia - INPA, Av. André Araújo, 2936, Petrópolis, Manaus, AM, 69067-375, Brazil
- 2 Forest Ecology and Forest Management Group, Wageningen University and Research, P.O. Box 47, Wageningen, 6700 AA, Netherlands.
- 3 Coordenação de Biodiversidade, Instituto Nacional de Pesquisas da Amazônia - INPA, Av. André Araújo, 2936, Petrópolis, Manaus, AM, 69067-375, Brazil
- 4 Coordenação de Tecnologia e Inovação, Instituto Nacional de Pesquisas da Amazônia - INPA, Av. André Araújo, 2936, Petrópolis, Manaus, AM, 69067-375, Brazil
- 5 Department of Soil Quality, Wageningen University, University of Wageningen, Droevendaalsesteeg 4, Wageningen, 6708 PB, The Netherlands
- 6 Museu de Arqueologia e Etnologia da USP, Universidade de São Paulo, Av. Prof. Almeida Prado, 1466, São Paulo, SP, 05508-900, Brazil
- 7 Laboratório de Arqueologia, Instituto de Desenvolvimento Sustentável Mamirauá, Estrada do Bexiga, 2584, Fonte Boa, Tefé, AM, 69553-225, Brazil.
- 8 Coordenação de Botânica, Museu Paraense Emílio Goeldi, Av. Magalhães Barata 376, C.P. 399, Belém, PA, 66040-170, Brazil
- 9 EMBRAPA – Centro de Pesquisa Agroflorestal de Roraima, BR 174, km 8 – Distrito Industrial, Boa Vista, RR, 69301-970, Brazil
- 10 School of Geography, University of Leeds, Woodhouse Lane, Leeds, LS2 9JT, UK
- 11 Department of Integrative Biology, University of California, , Berkeley, CA, 94720-3140, USA
- 12 Museo Ecuatoriano de Ciencias Naturales, Herbario Nacional, Av. Río Coca E6-115 e Isla Floreana, Quito, , Ecuador
- 13 UMR AMAP, Institut de Recherche pour le Développement (IRD, UMR AMAP), TA A-51/PS2, Bd. de la Lironde, Montpellier Cedex 5, 34398, France
- 14 Herbario Amazônico Colombiano, Instituto SINCHI, Calle 20 No 5-44, Bogotá, DF, Colombia
- 15 Jardín Botánico de Missouri, , Oxapampa, Pasco, Peru
- 16 Science and Education, The Field Museum, 1400 S. Lake Shore Drive, Chicago, IL, 60605-2496, USA
- 17 Center for Tropical Conservation, Duke University, Nicholas School of the Environment, Durham, NC, 27708, USA
- 18 Departamento de Ciencias Forestales, Universidad Nacional de Colombia, Calle 64 x Cra 65, Medellín, Antioquia, 1027, Colombia
- 19 Herbario Vargas, Universidad Nacional de San Antonio Abad del Cusco, Avenida de la Cultura, Nro 733, Cusco, Cuzco, Peru
- 20 Projeto Dinâmica Biológica de Fragmentos Florestais, Instituto Nacional de Pesquisas da Amazônia - INPA, Av. André Araújo, 2936, Petrópolis, Manaus, AM, 69067-375, Brazil
- 21 College of Life and Environmental Sciences, University of Exeter, Exeter, EX4 4RJ, UK
- 22 College of Science and Engineering, James Cook University, Cairns, Queensland, 4870, Australia
- 23 Agteca-Amazonica, Santa Cruz, , Bolivia
- 24 Instituto Boliviano de Investigación Forestal, Universidad Autónoma Gabriel René Moreno, Km 9 Carretera al Norte, El Vallecito, FCA-UAGRM, Santa Cruz, Santa Cruz, Bolivia
- 25 Coordenação de Biodiversidade, Instituto Nacional de Pesquisas da Amazônia - INPA, Av. André Araújo, 2936, Petrópolis, Manaus, AM, 69060-001, Brazil
- 26 Facultad de Ciencias Agrícolas, Universidad Autónoma Gabriel René Moreno, Santa Cruz, Santa Cruz, Bolivia
- 27 Universidad Nacional Experimental de Guayana, Calle Chile, urbaniz Chilemex, Puerto Ordaz, Bolivar, Venezuela
- 28 Departamento de Botânica, Instituto de Pesquisas Científicas e Tecnológicas do Amapá -

- IEPA, Rodovia JK, Km 10, Campus do IEPA da Fazendinha, Macapá, Amapá, 68912-250, Brazil
- 29Biogeochemistry, Max Planck Institute for Chemistry, Hahn-Meitner Weg 1, Mainz, 55128, Germany
- 30Endangered Species Coalition, 8530 Geren Rd., Silver Spring, MD, 20901, USA
- 31Biologia Vegetal, Universidade Estadual de Campinas, Caixa Postal 6109, Campinas, SP, 13.083-970, Brazil
- 32Institute of Molecular Plant Sciences, University of Edinburgh, Mayfield Rd, Edinburgh, EH3 5LR, UK
- 3320a Inverleith Row, Royal Botanic Garden of Edinburgh, , Edinburgh, EH3 5LR, UK
- 34Instituto de Investigaciones de la Amazonía Peruana, Av. José A. Quiñones km. 2.5, Iquitos, Loreto, Peru
- 35Comparative Plant and Fungal Biology, Royal Botanic Gardens, Kew, Richmond, Surrey, TW9 3AB, UK
- 36Coordenação de Pesquisas em Ecologia, Instituto Nacional de Pesquisas da Amazônia - INPA, Av. André Araújo, 2936, Petrópolis, Manaus, AM, 69060-001, Brazil
- 37Coordenação de Biodiversidade, Instituto Nacional de Pesquisas da Amazônia - INPA, Av. Ephigênio Sales 2239, Manaus, AM, 69067-375, Brazil
- 38MAUA Working Group, Instituto Nacional de Pesquisas da Amazônia - INPA, Av. André Araújo, 2936, Petrópolis, Manaus, AM, 69067-375, Brazil
- 39Inventory and Monitoring Program, National Park Service, 120 Chatham Lane, Fredericksburg, Virginia, 22405, USA
- 40Departamento de Ciências Biológicas, Universidade do Estado de Mato Grosso, Nova Xavantina, MT, Brazil
- 41Ecosistemas, Biodiversidad y Conservación de Especies, Universidad Estatal Amazónica, Km. 2 1/2 vía a Tena (Paso Lateral), Puyo, Pastaza, Ecuador
- 42Center for Conservation Education and Sustainability, Smithsonian Conservation Biology Institute, National Zoological Park, MRC 0705, Washington, DC, 20013-7012, USA
- 43Museo de Historia Natural Noel Kempff Mercado, Universidad Autónoma Gabriel Rene Moreno, Avenida Irala 565 Casilla Post al 2489, Santa Cruz, Santa Cruz, Bolivia
- 44Institute of Biodiversity and Ecosystem Dynamics, University of Amsterdam, Sciencepark 904, Amsterdam, Noord Holland, 1098 XH, The Netherlands
- 45Laboratorio de Ecología de Bosques Tropicales y Primatología, Universidad de los Andes, Carrera 1 # 18a- 10, Bogotá, DF, 111711, Colombia
- 46Programa de Ciencias del Agro y el Mar, Herbario Universitario (PORT), UNELLEZ-Guanare, , Guanare, Portuguesa, 3350, Venezuela
- 47UMR Ecologie des Forêts de Guyane, Institut National de la Recherche Agronomique (INRA), Campus agronomique, Kourou Cedex, 97379, French Guiana
- 48International Center for Tropical Botany (ICTB), Florida International University, 11200 SW 8th Street, OE 167, Miami, FL, 33199, USA
- 49Department of Biological Sciences, Humboldt State University, 1 Harpst Street, Arcata, CA, 95521, USA
- 50Taxonomy and Systematics, Naturalis Biodiversity Center, PO box 9517, Leiden, 2300 RA, The Netherlands
- 51Land Resource and Management Unit, Joint Research Centre of the European Commission, Via Enrico Fermi 2749, TP 440, Ispra, VA, I-21027, Italy
- 52Institute of Biological and Health Sciences, Federal University of Alagoas, Av. Lourival Melo Mota, s/n, Tabuleiro do Martins, Maceio, AL, 57072-970, Brazil
- 53New York Botanical Garden, 2900 Southern Blvd, Bronx, New York, NY, 10458-5126, USA
- 54Coordenação de Biodiversidade, Instituto Nacional de Pesquisas da Amazônia - INPA, , Manaus, AM, Brazil

- 55Servicios de Biodiversidad EIRL, Iquitos, Loreto, Peru
- 56Museu Universitário, Universidade Federal do Acre, , Rio Branco, AC, 69915-559, Brazil
- 57Iwokrama International Programme for Rainforest Conservation, Georgetown, , Guyana
- 58Coordenação de Dinâmica Ambiental, Instituto Nacional de Pesquisas da Amazônia - INPA, Av. André Araújo, 2936, Petrópolis, Manaus, AM, 69067-375, Brazil
- 59School of Environmental Sciences, University of East Anglia, , Norwich, NR4 7TJ, UK
- 60Biology Department and Center for Energy, Environment and Sustainability, Wake Forest University, 1834 Wake Forest Rd, Winston Salem, NC, 27106, USA
- 61Escuela de Biología Herbario Alfredo Paredes, Universidad Central, Ap. Postal 17.01.2177, Quito, Pichincha, Ecuador
- 62Andes to Amazon Biodiversity Program, , Madre de Dios, Madre de Dios, Peru
- 63Department of Anthropology, University of Texas at Austin, SAC 5.150, 2201 Speedway Stop C3200, Austin, TX, 78712, USA
- 64Grupo de Ecología de Ecosistemas Terrestres Tropicales, Universidad Nacional de Colombia Sede Amazonía, , Leticia, Amazonas, Colombia
- 65Universidad Regional Amazónica IKIAM, Km 7 via Muyuna, Tena, Napo, Ecuador
- 66Laboratório de Ecologia de Doenças Transmissíveis da Amazônia (EDTA), Instituto Leônidas e Maria Deane, Fiocruz, Rua Terezina, 476, Adrianópolis, Manaus, AM, 69057-070, Brazil
- 67Herbario Nacional de Bolivia, Universitario UMSA, Casilla 10077 Correo Central, La Paz, La Paz, Bolivia
- 68Missouri Botanical Garden, P.O. Box 299, St. Louis, MO, 63166-0299, USA
- 69Departement EV, Muséum national d'histoire naturelle de Paris, 16 rue Buffon, Paris, 75005, France
- 70Environmental Change Institute, Oxford University Centre for the Environment, Dyson Perrins Building, South Parks Road, Oxford, England, OX1 3QY, UK
- 71Fundación Puerto Rastrojo, Cra 10 No. 24-76 Oficina 1201, Bogotá, DF, Colombia
- 72Instituto de Ciencias Naturales, UNAL, Universidad Nacional de Colombia, Apartado 7945, Bogotá, DF, Colombia
- 73Embrapa Amazonia Oriental, Trav. Dr. Enéas Pinheiro s/nº, Belém, PA, Brazil
- 74Instituto de Ciência Agrárias, Universidade Federal Rural da Amazônia, Av. Presidente Tancredo Neves 2501, Belém, PA, 66.077-901, Brazil
- 75Fundación Estación de Biología, Cra 10 No. 24-76 Oficina 1201, Bogotá, DF, Colombia
- 76Universidad Autónoma del Beni, , Riberalta, Beni, Bolivia
- 77Regional Norte Amazónico, Centro de Investigación y Promoción del Campesinado, C/ Nicanor Gonzalo Salvatierra N° 362, Riberalta, Beni, Bolivia
- 78Laboratory of Human Ecology, Instituto Venezolano de Investigaciones Científicas - IVIC, Ado 20632, Caracas, Caracas, 1020A, Venezuela
- 79Laboratório de Ciências Ambientais, Universidade Estadual do Norte Fluminense, Av. Alberto Lamego 2000, Campos dos Goyatacazes, RJ, 28013-620, Brazil
- 80Instituto de Biociências - Dept. Ecologia, Universidade de Sao Paulo - USP, Rua do Matão, Trav. 14, no. 321, Cidade Universitária, São Paulo, SP, 05508-090, Brazil
- 81Instituto de Investigaciones para el Desarrollo Forestal (INDEFOR), Universidad de los Andes, Conjunto Forestal, C.P. 5101, Mérida, Mérida, Venezuela
- 82GeoIS, El Día 369 y El Telégrafo, 3° Piso, Quito, Pichincha, Ecuador
- 83Department of Biological Sciences, University of Wisconsin-Milwaukee, Milwaukee, WI, 53202, USA
- 84Smithsonian Tropical Research Institute, Apartado Postal 0843-03092, Panama City, Panama
- 85School of Environmental and Forest Sciences, University of Washington, Seattle, WA, 98195-2100, USA
- 86Environmental Science and Policy, Northern Arizona University, Flagstaff, AZ, 86011, USA
- 87Geography and the Environment, University of Texas at Austin, 305 E. 23rd Street, CLA

- building, Austin, TX, 78712, USA
- 88Agricultural Services, Ministry of Agro-Industry and Food Security, The Mauritius Herbarium,  
, Reduit, , Mauritius
- 89Amazon Conservation Team, Doekhieweg Oost #24, Paramaribo, Suriname
- 90FOMABO, Manejo Forestal en las Tierras Tropicales de Bolivia, Sacta, Cochabamba, Bolivia
- 91Escuela de Ciencias Forestales (ESFOR), Universidad Mayor de San Simon (UMSS), , Sacta,  
Cochabamba, Bolivia
- 92Department of Biology, University of Maryland, , College Park, MD, 20742, USA
- 93Biodiversity Dynamics, Naturalis Biodiversity Center, PO box 9517, Leiden, 2300 RA, The  
Netherlands
- 94Tropenbos International, Lawickse Allee 11 PO Box 232, Wageningen, 6700 AE, The  
Netherlands
- 95School of Anthropology and Conservation, University of Kent, Marlowe Building, Canterbury,  
Kent, CT2 7NR, UK
- 96Department of Bioscience, Aarhus University, Building 1540 Ny Munkegade, Aarhus C,  
Aarhus, DK-8000, Denmark
- 97ACEER Foundation, Jirón Cusco N° 370, Puerto Maldonado, Madre de Dios, Peru
- 98Centro de Investigaciones Ecológicas de Guayana, Universidad Nacional Experimental de  
Guayana, Calle Chile urbaniz Chilemex, Puerto Ordaz, Bolivar, Venezuela
- 99Departamento de Biologia, Universidade Federal de Rondônia, Rodovia BR 364 s/n Km 9,5 -  
Sentido Acre, Unir, Porto Velho, Rondônia, 76.824-027, Brazil
- 100Comparative Plant and Fungal Biology, Royal Botanic Gardens, Kew, Richmond, Surrey,  
TW9 3AE, UK
- 101Herbario Nacional del Ecuador, Universidad Técnica del Norte, Quito, Pichincha, Ecuador
- 102Programa de Pós-Graduação em Desenvolvimento Regional e Meio Ambiente PGDRA,  
Universidade Federal de Rondônia, Rodovia BR 364 s/n Km 9,5 - Sentido Acre, Unir, Porto  
Velho, Rondônia, 76.824-029, Brazil
- 103Instituto de Biodiversidade e Floresta, Universidade Federal do Oeste do Pará, Rua Vera Paz,  
Campus Tapajós, Santarém, PA, 68015-110, Brazil
- 104Facultad de Biologia, Universidad Nacional de la Amazonia Peruana, Pevas 5ta cdra, Iquitos,  
Peru
- 105Programa de Pós-Graduação em Desenvolvimento Regional e Meio Ambiente PGDRA,  
Universidade Federal de Rondônia, Rodovia BR 364 s/n Km 9,5 - Sentido Acre, Unir, Porto  
Velho, Rondônia, 76.824-028, Brazil
- 106Department of Biology, University of Missouri, St. Louis, MO, 63121, USA
- 107Facultad de Ciencias Forestales y Medio Ambiente, Universidad Nacional de San Antonio  
Abad del Cusco, Jirón San Martín 451, Puerto Maldonado, Madre de Dios, Peru
- 108Systems Ecology, Free Universtiy, De Boelelaan 1087, Amsterdam, 1081 HV, Netherlands

\* Correspondence to: Carolina Levis ([carollevis@gmail.com](mailto:carollevis@gmail.com) and [carolina.levis@wur.nl](mailto:carolina.levis@wur.nl)) and  
Hans ter Steege ([hans.tersteege@naturalis.nl](mailto:hans.tersteege@naturalis.nl))

**Citation:** Levis, C., F. R. Costa, F. Bongers, M. Pena-Claros, C. R. Clement, A. B. Junqueira, E. G. Neves, E. K. Tamanaha, F. O. Figueiredo, R. P. Salomao, C. V. Castilho, W. E. Magnusson, O. L. Phillips, J. E. Guevara, D. Sabatier, J. F. Molino, D. C. Lopez, A. M. Mendoza, N. C. Pitman, A. Duque, P. N. Vargas, C. E. Zartman, R. Vasquez, A. Andrade, J. L. Camargo, T. R. Feldpausch, S. G. Laurance, W. F. Laurance, T. J. Killeen, H. E. Nascimento, J. C. Montero, B. Mostacedo, I. L. Amaral, I. C. Guimaraes Vieira, R. Brienen, H. Castellanos, J. Terborgh, M. J. Carim, J. R. Guimaraes, L. S. Coelho, F. D. Matos, F. Wittmann, H. F. Mogollon, G. Damasco, N. Davila, R. Garcia-Villacorta, E. N. Coronado, T. Emilio, D. A. Filho, J. Schiatti, P. Souza, N. Targhetta, J. A. Comiskey, B. S. Marimon, B. H. Marimon, Jr., D. Neill, A. Alonso, L. Arroyo, F. A. Carvalho, F. C. de Souza, F. Dallmeier, M. P. Pansonato, J. F. Duivenvoorden, P. V. Fine, P. R. Stevenson, A. Araujo-Murakami, C. G. Aymard, C. Baraloto, D. D. do Amaral, J. Engel, T. W. Henkel, P. Maas, P. Petronelli, J. D. Revilla, J. Stropp, D. Daly, R. Gribel, M. R. Paredes, M. Silveira, R. Thomas-Caesar, T. R. Baker, N. F. da Silva, L. V. Ferreira, C. A. Peres, M. R. Silman, C. Ceron, F. C. Valverde, A. Di Fiore, E. M. Jimenez, M. C. Mora, M. Toledo, E. M. Barbosa, L. C. Bonates, N. C. Arboleda, E. S. Farias, A. Fuentes, J. L. Guillaumet, P. M. Jorgensen, Y. Malhi, I. P. de Andrade Miranda, J. F. Phillips, A. Prieto, A. Rudas, A. R. Ruschel, N. Silva, P. von Hildebrand, V. A. Vos, E. L. Zent, S. Zent, B. B. Cintra, M. T. Nascimento, A. A. Oliveira, H. Ramirez-Angulo, J. F. Ramos, G. Rivas, J. Schongart, R. Sierra, M. Tirado, G. van der Heijden, E. V. Torre, O. Wang, K. R. Young, C. Baider, A. Cano, W. Farfan-Rios, C. Ferreira, B. Hoffman, C. Mendoza, I. Mesones, A. Torres-Lezama, M. N. Medina, T. R. van Andel, D. Villaruel, R. Zagt, M. N. Alexiades, H. Balslev, K. Garcia-Cabrera, T. Gonzales, L. Hernandez, I. Huamantupa-Chuquimaco, A. G. Manzatto, W. Milliken, W. P. Cuenca, S. Pansini, D. Pauletto, F. R. Arevalo, N. F. Reis, A. F. Sampaio, L. E. Giraldo, E. H. Sandoval, L. V. Gamarra, C. I. Vela and H. Ter Steege (2017). "Persistent effects of pre-Columbian plant domestication on Amazonian forest composition." *Science* **355**(6328): 925-931.

**Abstract:** The extent to which pre-Columbian societies altered Amazonian landscapes is hotly debated. We performed a basin-wide analysis of pre-Columbian impacts on Amazonian forests by overlaying known archaeological sites in Amazonia with the distributions and abundances of 85 woody species domesticated by pre-Columbian peoples. Domesticated species are five times more likely to be hyperdominant than non-domesticated species. Across the basin the relative abundance and richness of domesticated species increases in forests on and around archaeological sites. In southwestern and eastern Amazonia distance to archaeological sites strongly influences the relative abundance and richness of domesticated species. Our analyses indicate that modern tree communities in Amazonia are structured to an important extent by a long history of plant domestication by Amazonian peoples.

**Main Text:** Increasing evidence suggests that the modern floristic composition and structure of Amazonian forests have been influenced by past human activity (1). Seasonal forests and river margins are thought to have been modified more intensively than wetter and less accessible forests (2, 3). At the basin scale, the magnitude to which pre-Columbian peoples transformed forests is still unclear (4, 5). Humans transformed forests in many ways, through plant cultivation (preceded by cutting and burning), seed dispersal and propagation, and *in situ* tending of useful resources, such as domesticated plants (6, 7).

Domestication of plant populations is a result of the human capacity to overcome selective pressures of the environment by creating landscapes to manage and cultivate useful species, generating fundamental changes in ecosystems at local and global scales (7). During the

domestication of tree populations, initially the ‘best’ individuals were/are managed *in situ* (6), and only later, if at all, selected and propagated in home gardens and other anthropogenic landscapes. These initial actions of favoring individual trees are referred to as “incidental domestication” (8). The continuation of these activities tends to expand the target populations, both in area and in abundance. Current tending, cultivation and dispersal of species that occur in high frequency and abundance in anthropogenic landscapes strongly suggest that selective practices have been used in the past (9). Initially humans cultivate the ‘best’ variety, selecting individuals with more desirable morphological traits (e.g., larger fruit size) for future cultivation (10). Selection may lead to dispersal of plant populations from their original wild habitats to new anthropogenic landscapes (11). This dispersal may give rise to a founder event, which occurs when new populations are based on a small sample of the original population, and consequently have with less genetic and morphological variability (6). In tree populations, genetic and morphological changes are subtle, especially when managed within forests, and changes may not continue beyond the initial category of incipiently domesticated populations (6). Humans have been domesticating plants since at least 10,000 BP (Before Present) (12). In Amazonia, plant domestication started earlier than 8,000 BP, mainly in the periphery of the basin (Fig. 1 and Fig. S1), where wild populations of domesticated plants have been identified by genetic and morphological analyses (13). Five centuries after the demographic collapse of Amerindian populations (14), domesticated plants persist in Amazonian forests (6), frequently associated with fertile anthropogenic soils (15) and pre-Columbian mounds (16) where human populations were once abundant (1). Here we used the abundance, richness and distribution of domesticated plants in forests to assess changes in Amazonian forest composition due to past human activities.

The distribution and abundance of plant species are fundamentally influenced by environmental and evolutionary processes. The synergistic effects of these processes have resulted in distinct plant assemblages across Amazonian regions (17-19). Evolutionary processes

operate at all spatial scales and they are essential in determining the regional species pool. Environmental filtering (e.g., geology, soil, climate) and biotic interactions (e.g., animal seed dispersal and predation) drive differences among species assemblages across ecological gradients. For example, effective seed dispersal of large-seeded tree species decreases in heavily hunted forests because of the depletion of large vertebrates (20). Composition and dominance patterns of plant assemblages in Amazonian forests differ from one phytogeographical region to another (17, 19), vary along spatial and temporal gradients of rainfall (19, 21, 22), terrain water saturation (23) and soil fertility (19), and may be the result of dispersal limitation (20). We evaluated whether the plant domestication process acted together with evolutionary and environmental processes to determine the ecological patterns documented in Amazonian forests.

Using 1,170 forest plots of the Amazon Tree Diversity Network (ATDN), ter Steege and co-authors (17) identified 4,962 species, estimated that about 16,000 woody species occur in Amazonia, and showed that only 227 hyperdominant species dominate Amazonian forests. We used 1,091 ATDN plots located in non-flooded lowland Amazonian forests to provide a list of domesticated species based on evidence of at least incipient domestication processes in Amazonia and elsewhere in the Americas. We identified 85 woody species with populations incipiently, semi or fully domesticated by pre-Columbian peoples (hereafter domesticated species listed in Database S1). We found that 20 of these 85 domesticated species are hyperdominants: five times higher than the number of hyperdominant species expected by chance.

We then tested if forests closer to archaeological sites and rivers have higher abundance and richness of domesticated species. Forest composition was evaluated in association with numerous types of archaeological sites, including pre-Columbian habitation sites (with and without anthropogenic soils), earthworks (mounds, causeways, raised fields, terraces), rock art (paintings and petroglyphs) and identified eco-archaeological regions (1, 24) (see Fig. S2). We included eco-archaeological regions in the analysis because they indicate environmental settings with large and abundant pre-Columbian earthworks (25). We also used margins of navigable rivers as proxies for



pre-Columbian settlements, because they are good predictors of anthropogenic soils in Amazonia (26). Our analyses also accounted for the effects of different geological regions of Amazonia and for four local environmental conditions: soil cation exchange capacity (CEC), soil pH, rainfall seasonality, and height above the nearest drainage (HAND, a proxy for water-table depth). These variables were selected because they influence forest composition in Amazonia (19, 21-23) and are available for basin-wide analysis.

We found a significantly higher abundance and richness (in absolute and relative terms) of domesticated species in south-western Amazonian forests, followed by north-western, southern and eastern forests, and the lowest values in the Guiana Shield (Fig. 2, Fig. S3). The total number of individuals of domesticated species per hectare (abundance) ranged from 0-292 and the total number of domesticated species (richness) from 0-19. The relative abundance ranged from 0-61 % and the relative richness from 0-19 %. Forests with a diverse assemblage of domesticated species tended to have a high abundance of these species (Fig. S4). The abundance of all domesticated species was, however, mostly due to 20 hyperdominant species. Domesticated hyperdominant species were more widespread across Amazonian forests than non-domesticated hyperdominant species. We found that 70 % of the 20 domesticated hyperdominant species studied here occur in all Amazonian regions (Database S1) versus only 47 % of the 207 non-domesticated hyperdominant species (17). Most of domesticated species that are hyperdominant have incipiently domesticated populations, rather than fully domesticated ones. This finding suggests that humans were probably managing hyperdominant species in forests instead of investing their efforts to fully domesticate populations. Humans may have fully domesticated populations of plant species that were rare in nature and easily adapted to anthropogenic landscapes.

We found that forests closer to archaeological sites had greater abundance and richness (in relative and absolute terms) of domesticated species at the Amazonia-wide level (Fig. 3, Fig. S5). In four of the six Amazonian regions, the relative and absolute richness of domesticated

species decreased with distance from archaeological sites or rivers, and in three of these four regions the relative and absolute abundance of domesticated species also decreased with distance from archaeological sites or rivers. These results reveal that forests closer to archaeological sites or rivers within these regions harbor a richer and larger assemblage of domesticated species than forests elsewhere. The relative abundance of domesticated hyperdominant species also decreased with distance from archaeological sites (Fig. 4). In contrast, we tested if non-domesticated hyperdominant species in three control groups were negatively affected by the distance from archaeological sites, and we did not find a significant negative relation for any control group (Fig. 4). Additionally, non-domesticated hyperdominant species dispersed primarily by primates were more abundant farther from archaeological sites within forests in southern Amazonia and the Guiana Shield (Fig. 4), potentially as a result from heavy hunting around villages (16). Although the absolute and relative abundance of domesticated species in forest plots decreased with distance from navigable rivers in the Guiana Shield, the opposite was observed for the distance from archaeological sites within this region. One possible explanation is insufficient information about the distribution of archaeological sites along tributary rivers, so moving away from a known archaeological site may increase the proximity to other sites that have not been mapped yet. Archaeological surveys into interfluves of major rivers in Central Amazonia documented numerous anthropogenic soils along tributary rivers, showing that these areas were also densely occupied (27).

The map showing the density of archaeological sites in 1°-grid cells (areas of approximately 110 km<sup>2</sup>) indicated large areas of Amazonia without any archaeological site (Fig. S6) and revealed that some plots with high values of the relative abundance of domesticated species are located in grid cells without any archaeological site, most likely reflecting lack of surveys. While simple regressions showed a pronounced decrease of human impact in forests up to 25 km from archaeological sites and 10 km from rivers (Figs. S7-S11), the strongest human impact was detected in forests located on archaeological sites or within eco-archaeological regions in

south-western and eastern Amazonia. Dominance of domesticated species may, therefore, help predict the occurrence of archaeological sites in Amazonian forests. Guiana Shield plots, for example, with an average of 30 % of individuals of domesticated species located close to river margins, but more than 120 km away from an archaeological site can be used to test this hypothesis and indicate that a widespread survey of archaeological sites along tributaries in interfluvial areas is critical.

Environmental conditions also controlled the abundance and richness of domesticated species (Fig. 3, Fig. S6), and may have influenced where and how humans shaped forests through time. We found that environmental conditions explained most (up to 30 %) of the variation in the relative abundance and richness of domesticated species in Amazonian regions (Fig. 5), while the proxies for past human impacts explained up to 20 %. Approximately 70 % of the variation remains unexplained by either human or environmental factors in most of the regions. The data available for this broad-scale analysis is based on forest plots and archaeological sites unequally distributed across the study area, and on interpolations of environmental conditions. Hence, the data used may not capture the real variation of past human and environmental factors across the basin. Even so, the relative abundance and richness of domesticated species were higher in the southern periphery of the basin (Fig. 2) and increased with rainfall seasonality at the Amazonia-wide level (Fig. 3). Seasonal and open forests in transitional zones were important ecosystems for early humans, who started the domestication of some plants (28), and the longest pre-Columbian occupation sequences have been found either in the southern periphery of the basin or near the estuary of the Amazon River (29). In seasonal forests of south-western Amazonia, where two major crops most likely originated (manioc, *Manihot esculenta*, and peach palm, *Bactris gasipaes*) (13), plant populations that also responded well to selection and propagation were widely dispersed (13). For instance, sweet manioc was domesticated in south-western Amazonia before the initial development of small-scale farming societies in the mid-Holocene and expanded widely (28, 30). It was also from the south-western periphery that two major

languages expanded and where the oldest anthropogenic soils have been found, dated from around 4,800 BP (6, 31). The Arawak language family probably originated in south-western Amazonia and expanded across Amazonia associated with the early development of farming villages (32). The upper Madeira River is the homeland of the Tupí language family, which also spread widely (33). In south-western Amazonia, the combination of rainfall seasonality (Table 1), forest-savanna transition (34), high cultural diversity (35) and a long history of forest transformation encompassing landscape engineering by pre-Columbian societies (25) resulted in forests containing diverse and abundant assemblages of domesticated species.

Soil and terrain conditions also determined forest composition (36) and influenced the abundance and richness of domesticated species in forest plots (Fig. 3). We found in some regions higher relative abundance and richness of domesticated species on soils with lower pH. Plots with shallow water table also concentrated domesticated species. This pattern is driven by dense stands of some species (e.g., *Mauritia flexuosa*, *Euterpe oleracea*, *E. precatoria* and *Oenocarpus bataua*) on poorly-drained soils of Amazonia (37).

Although potential confounding effects of some correlations between human and environmental factors may exist (e.g., human settlements located in seasonal forests on poorly-drained soils of south-western Amazonia), we found that human influence is uniquely responsible for about half of the explained variation of the abundance, relative abundance, richness and relative richness of domesticated species in the south-western and eastern regions (Fig. 5, Fig. S12). The association between domesticated species and archaeological sites raise a chicken-and-egg question: did humans enrich forests in south-western and eastern Amazonia with domesticated species or did humans choose to live close to forests naturally rich in these species? Our approach cannot demonstrate causality, but the first alternative is most probable given the sum of other evidence that also support the influence of past societies in increasing domesticated species abundance and richness in forests. Firstly, numerous archaeological sites were found in all geological regions (Fig. S2), which shows that pre-Columbian human societies

were distributed across all of Amazonia (1) and created new landscapes for domesticated plants under different environmental conditions (Table 1). Dramatic changes in phytolith assemblages have been found in ancient anthropogenic soils before, during and after human occupation, indicating that humans transform forest composition once they occupy an area (38). Secondly, assemblages of up to 19 domesticated species with different geographical distributions and distinct ecological preferences tend to occur in forests close to archaeological sites (Fig. 3 and Fig. S5). As an example, we found a set of domesticated species at one forest plot (*Attalea maripa*, *Astrocaryum murumuru*, *Bertholletia excelsa*, *Garcinia macrophylla*, *Hevea brasiliensis*, *Oenocarpus bacaba* and *Theobroma* spp.) that would be unlikely to occur by chance at the same location because of their distinct ecological niches. Thirdly, species domesticated in one particular environmental setting had wide geographical distributions and tended to be more abundant in locations not associated with their known or hypothetical origins of domestication (13) (Fig. 1 and Fig. S1). For instance, cocoa (*Theobroma cacao*) was first domesticated in wet forests on nutrient-rich soils of north-western Amazonia, and is currently more abundant in south-western and southern forests (39).

While it is possible that the origin of domestication of some species is not well identified, this is unlikely for species for which extensive morphological and genetic studies have been done (more details in supplementary online text sections 1-11). Domesticated species for which information about their origins of domestication exists originated in the periphery of Amazonia (13). Species can have wild populations in one part of Amazonia (where the domestication process started) and incipiently, semi or fully domesticated populations in other parts of the basin. Fully domesticated populations show substantial morphological and genetic changes and depend on human management for their long-term survival, whereas incipiently domesticated plants can survive and reproduce without humans, as is the case of most hyperdominant domesticated species. Many domesticated species were dispersed from their origin of domestication to other locations where large pre-Columbian populations lived and these species

eventually accumulated greater intra-specific diversity (13). Our results suggest that plant species that responded well to selection and propagation were widely cultivated and dispersed within and outside their natural range (6, 7) by different societies and at different moments in time. The influence of modern indigenous and non-indigenous societies in the last 300 years on the distribution of some domesticated species may be stronger than the effect of earlier societies. For instance, in the late 17th century, Portugal and Spain stimulated plantations of cocoa trees in Amazonia (40), which - associated with pre-Columbian cultivation - may have increased the abundance of cocoa trees in south-western Amazonian forests even more.

Our results suggest that past human interventions had an important and lasting role in the distribution of domesticated species found in modern forests, despite the fact that the location of many archaeological sites is unknown. Almost one fourth of all domesticated species are hyperdominant, and besides their socio-economic importance they can also help unravel the human history of Amazonian forests, largely overlooked by ecological studies. Detecting the widespread effect of ancient societies in modern forests not only strengthens efforts to conserve domesticated and useful wild-plant populations, of critical importance for modern food security (41), but also strongly refutes ideas of Amazonian forests being untouched by man.

Domestication shapes Amazonian forests.

### **References and Notes:**

1. C. R. Clement *et al.*, The domestication of Amazonia before European conquest. *Proc. R. Soc. Lond., B, Biol., Sci.* **282**, 20150813 (2015).
2. M. B. Bush *et al.*, Anthropogenic influence on Amazonian forests in pre-history: An ecological perspective. *J. Biogeogr.* **42**, 2277-2288 (2015).
3. C. H. McMichael *et al.*, Sparse pre-Columbian human habitation in western Amazonia. *Science* **336**, 1429–1431 (2012).

4. P. W. Stahl, Interpreting interfluvial landscape transformations in the pre-Columbian Amazon. *Holocene* **20**, 1598-1603 (2015).
5. D. R. Piperno, C. H. McMichael, M. B. Bush, Amazonia and the Anthropocene: What was the spatial extent and intensity of human landscape modification in the Amazon Basin at the end of prehistory? *Holocene* **25**, 1588-1597 (2015).
6. C. R. Clement, 1492 and the loss of Amazonian crop genetic resources. I. The relation between domestication and human population decline. *Econ. Bot.* **53**, 188-202 (1999).
7. N. L. Boivin *et al.*, Ecological consequences of human niche construction: Examining long-term anthropogenic shaping of global species distributions. *Proc. Natl Acad. Sci. USA* **113**, 6388- 6396 (2016).
8. D. Rindos, *The Origins of Agriculture: An Evolutionary Perspective*, (Academic Press, 1984), pp. 154-158.
9. J. Kennedy, Agricultural systems in the tropical forest: a critique framed by tree crops of Papua New Guinea. *Quat. Int.* **249**, 140-150 (2012).
10. C. Darwin, *On the origin of species*, (John Murray, London, 1859), p. 37.
11. D. Zohary, Unconscious selection and the evolution of domesticated plants. *Econ. Bot.* **58**, 5-10 (2004).
12. M. D. Purugganan, D. Q. Fuller, The nature of selection during plant domestication. *Nature* **457**, 843-848 (2009).
13. C .R. Clement, M. de Cristo-Araújo, G. Coppens D'Eeckenbrugge, A. Alves Pereira, D. Picanço-Rodrigues, Origin and domestication of native Amazonian crops. *Diversity* **2**, 72-106 (2010).
14. B. D. O'Fallon, L. Fehren-Schmitz, Native Americans experienced a strong population bottleneck coincident with European contact. *Proc. Natl Acad. Sci. USA* **108**, 20444-20448 (2011).

15. A. B. Junqueira, G. H. Shepard Jr, C. R. Clement, Secondary forests on anthropogenic soils in Brazilian Amazon conserve agrobiodiversity. *Biodivers. Conserv.* **19**, 1933-1961 (2010).
16. C. L. Erickson, W. Balée, in *Time and Complexity in Historical Ecology*, W. Balee, C. L. Erickson, Eds. (Columbia Univ. Press, New York, 2006), pp. 187–233.
17. H. ter Steege *et al.*, Hyperdominance in the Amazonian tree flora. *Science* **342**, 1243092 (2013).
18. C. Hoorn *et al.*, Amazonia through time: Andean uplift, climate change, landscape evolution, and biodiversity. *Science* **330**, 927-931 (2010).
19. H. ter Steege *et al.*, Continental-scale patterns of canopy tree composition and function across Amazonia. *Nature* **443**, 444-447 (2006).
20. C. A. Peres, T. Emilio, J. Schiatti, S. J. Desmoulière, T. Levi, Dispersal limitation induces long-term biomass collapse in overhunted Amazonian forests. *Proc. Natl Acad. Sci. USA* **113**, 892-897 (2016).
21. A. Esquivel-Muelbert *et al.*, Seasonal drought limits tree species across the Neotropics. *Ecography* **39**, 001-012 (2016).
22. M. B. Bush, C. H. McMichael, Holocene variability of an Amazonian hyperdominant. *J. Ecol.* **104**, 1370-1378 (2016).
23. J. Schiatti *et al.*, Vertical distance from drainage drives floristic composition changes in an Amazonian rainforest. *Plant Ecol. Divers.* **7**, 241-253 (2014).
24. Materials and methods as well as supplementary text are available as supplementary materials, see *Science* Online.
25. U. Lombardo, E. Canal-Beeby, H. Veit, Eco-archaeological regions in the Bolivian Amazon. *Geog. Helv.* **66**, 173-182 (2011)
26. C. H. McMichael *et al.*, Predicting pre-Columbian anthropogenic soils in Amazonia. *Proc. R. Soc. Lond., B, Biol. Sci.* **281**, 20132475 (2014).



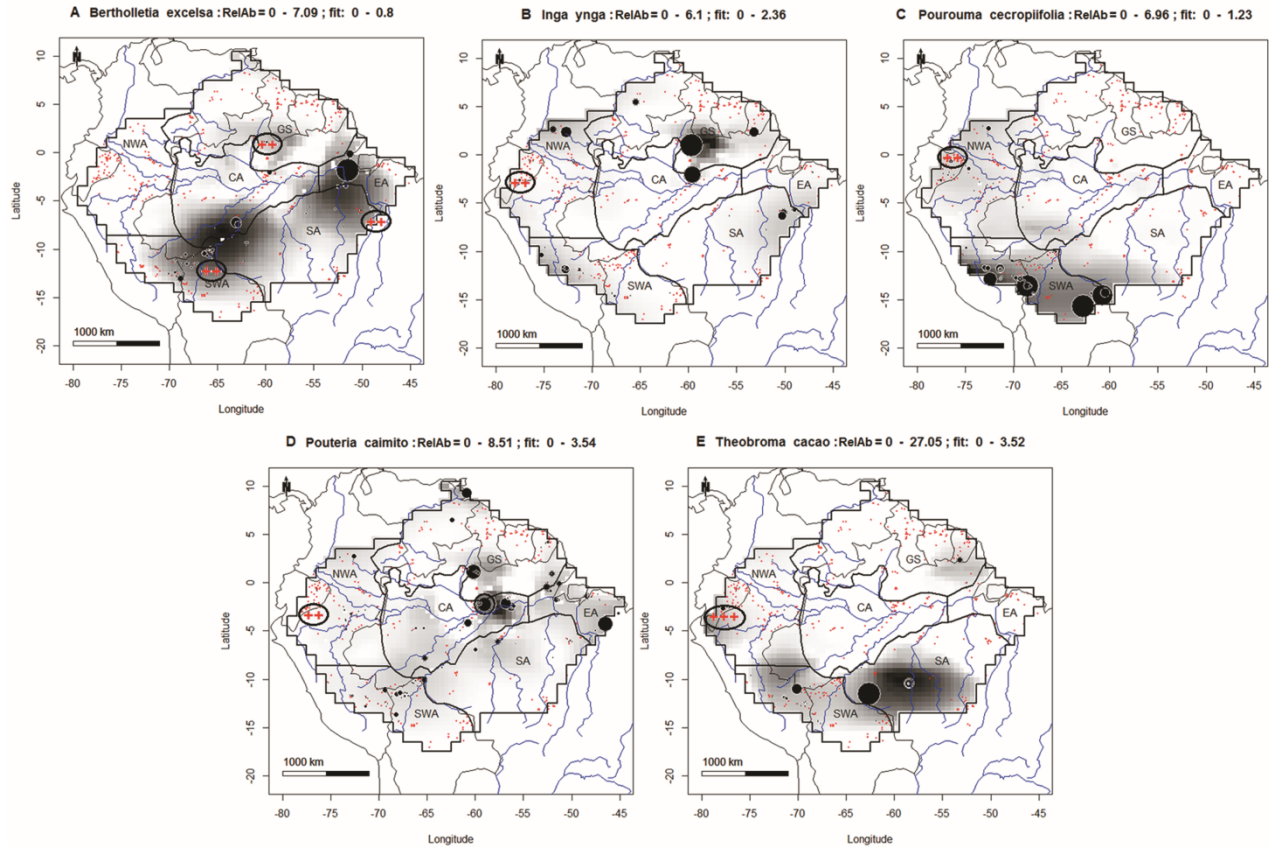
27. C. Levis *et al.*, “What do we know about the distribution of Amazonian Dark Earth along tributary rivers in Central Amazonia?” in *Antes de Orellana - Actas del 3er Encuentro Internacional de Arqueología Amazónica* (IFEA, Perú, ed. 1, 2014), pp. 305-312.
28. D. R. Piperno, The origins of plant cultivation and domestication in the New World Tropics: patterns, process, and new developments. *Curr. Anthropol.* **S4**, 453-470 (2011).
29. A. C. Roosevelt, The Amazon and the Anthropocene: 13,000 years of human influence in a tropical rainforest. *Anthropocene* **4**, 69-87 (2013).
30. Arroyo-Kalin, M. Slash-burn-and-churn: Landscape history and crop cultivation in pre-Columbian Amazonia. *Quat. Int.* **249**, 4-18 (2012).
31. E. G. Neves, J. B. Petersen, R. N. Bartone, C. A. da Silva, in *Amazonian Dark Earths*, J. Lehmann, D.C. Kern, B. Glaser, W.I. Woods, Eds. (Springer, 2003), pp. 29-50.
32. R. S. Walker, L. A. Ribeiro, Bayesian phylogeography of the Arawak expansion in lowland South America. *Proc. R. Soc. Lond., B, Biol. Sci.* **278**, 2562-2567 (2015).
33. E. J. M. dos Santos, A. L. S. da Silva, P. D. Ewerton, L. Y. Takeshita, M. H. T. Maia, Origins and demographic dynamics of Tupí expansion: a genetic tale. *Bol. Mus. Para. Goeldi. Ciências Humanas* **10**, 217-228 (2015).
34. F. E. Mayle, M. J. Power, Impact of a drier Early–Mid-Holocene climate upon Amazonian forests. *Proc. R. Soc. Lond., B, Biol. Sci.* **363**, 1829-1838 (2008).
35. M. Crevels, H. der Voort, in *From Linguistic Areas to Areal Linguistics*, P. Muysken, Ed. (John Benjamins Press, 2008), pp. 151–179.
36. C. A. Quesada *et al.*, Basin-wide variations in Amazon forest structure and function are mediated by both soils and climate. *Biogeosciences* **9**, 2203–2246 (2012).
37. T. Emilio *et al.*, Soil physical conditions limit palm and tree basal area in Amazonian forests. *Plant Ecol. Divers.* **7**, 215-229 (2014).
38. C. H. McMichael *et al.*, Phytolith assemblages along a gradient of ancient human disturbance in Western Amazonia. *Front. Ecol. Evol.* **3**, 141 (2015).

39. E. Thomas *et al.*, Present spatial diversity patterns of *Theobroma cacao* L. in the neotropics reflect genetic differentiation in Pleistocene refugia followed by human-influenced dispersal. *PLoS One* **7**, e47676 (2012), doi:10.1371/journal.pone.0047676.
40. D. Alden, The significance of cacao production in the Amazon region during the late colonial period: An essay in comparative economic history. *Proc. Am. Philos. Soc.* **120**, 103-135 (1976).
41. J. Esquinas-Alcázar, Protecting crop genetic diversity for food security: political, ethical and technical challenges. *Nat. Rev. Genet.* **6**, 946-953 (2005).
42. E. Thomas, C. Alcázar-Caicedo, C. H. McMichael, R. Corvera, J. Loo, Uncovering spatial patterns in the natural and human history of Brazil nut (*Bertholletia excelsa*) across the Amazon Basin. *J. Biogeogr.* **42**, 1367-1382 (2015).
43. B. Lehner, K. Verdin, A. Jarvis, New global hydrography derived from spaceborne elevation data. *Eos, Trans. Amer. Geophys.* **89**, 93-94 (2008).
44. BRASIL, “Manual de Construção da Base Hidrográfica Ortocodificada” (Brasília, ANA, SGI, 2007); available online at [www.ana.gov.br](http://www.ana.gov.br).
45. E. J. Fittkau, Esboço de uma divisão ecológica da região amazônica. *Proc. Symp. Biol. Trop. Amaz.*, 363–372 (1971).
46. T. Hengl *et al.*, SoilGrids1km-Global Soil Information based on automated mapping. *PLoS One* **9**, e105992 (2013). doi: info:doi/10.1371/journal.pone.0114788.
47. C. Kummerow, W. Barnes, T. Kozu, J. Shiue, J. Simpson, The Tropical Rainfall Measuring Mission (TRMM) sensor package. *J. Atmos. Ocean Tech.* **15**, 809–817 (1998).
48. A. Nobre *et al.*, Height above the nearest drainage - a hydrologically relevant new terrain model. *J. Hydrol.* **404**, 13-29 (2011).
49. P. Perrut de Lima, “Caracterização da variabilidade genética, sistema de cruzamento e parâmetros de germinação e emergência de *Euterpe precatoria* Martius em populações do baixo rio Solimões” thesis, Instituto Nacional de Pesquisas da Amazônia, Manaus, AM, Brazil (2014).

50. M. Smith, C. Fausto, Socialidade e diversidade de pequis (*Caryocar brasiliense*, Caryocaraceae) entre os Kuikuro do alto rio Xingu (Brasil). *Bol. Mus. Para. Emílio Goeldi. Cienc. Hum.* **11**, 87-113 (2016).
51. P. A. Moreira, J. Lins, G. Dequigiovanni, E. A. Veasey, C. R. Clement, The domestication of Annatto (*Bixa orellana*) from *Bixa urucurana* in Amazonia. *Econ. Bot.* **69**, 127-135 (2015).
52. J. Sosnowska, A. Walanus, H. Balslev, Asháninka palm management and domestication in the Peruvian Amazon. *Hum. Ecol.* **43**, 1-16 (2015).
53. N. García *et al.*, Management of the palm *Astrocaryum chambira* Burret (Arecaceae) in northwest Amazon. *Acta Bot. Bras.* **29**, 45-57 (2015).
54. P. Hanelt, R. Büttner, R. Mansfeld, *Mansfeld's Encyclopedia of Agricultural and Horticultural Crops: Except Ornamentals*, (Berlin, Springer, 2001); available online at <http://mansfeld.ipk-gatersleben.de/>.
55. H. Dempewolf, L. H. Rieseberg, Q. C. Cronk, Crop domestication in the Compositae: a family-wide trait assessment. *Genet. Resour. Crop Ev.* **55**, 1141-1157 (2008).
56. K. Hammer, K. Khoshbakht, A domestication assessment of the big five plant families. *Genet. Resour. Crop Ev.* **62**, 665–689 (2015).
57. B. Boyle *et al.*, The taxonomic name resolution service: an online tool for automated standardization of plant names. *BMC Bioinformatics* **16**, (2013). doi:10.1186/1471-2105-14-16.
58. R Development Core Team, *R: A Language and Environment for Statistical Computing* (R Foundation for Statistical Computing, Vienna, Austria, 2012); available online at [www.R-project.org](http://www.R-project.org).
59. C. Levis *et al.*, Historical human footprint on modern tree species composition in the Purus-Madeira interfluvium, central Amazonia. *PLoS One* **7**, e48559 (2012). doi:10.1371/journal.pone.0048559.

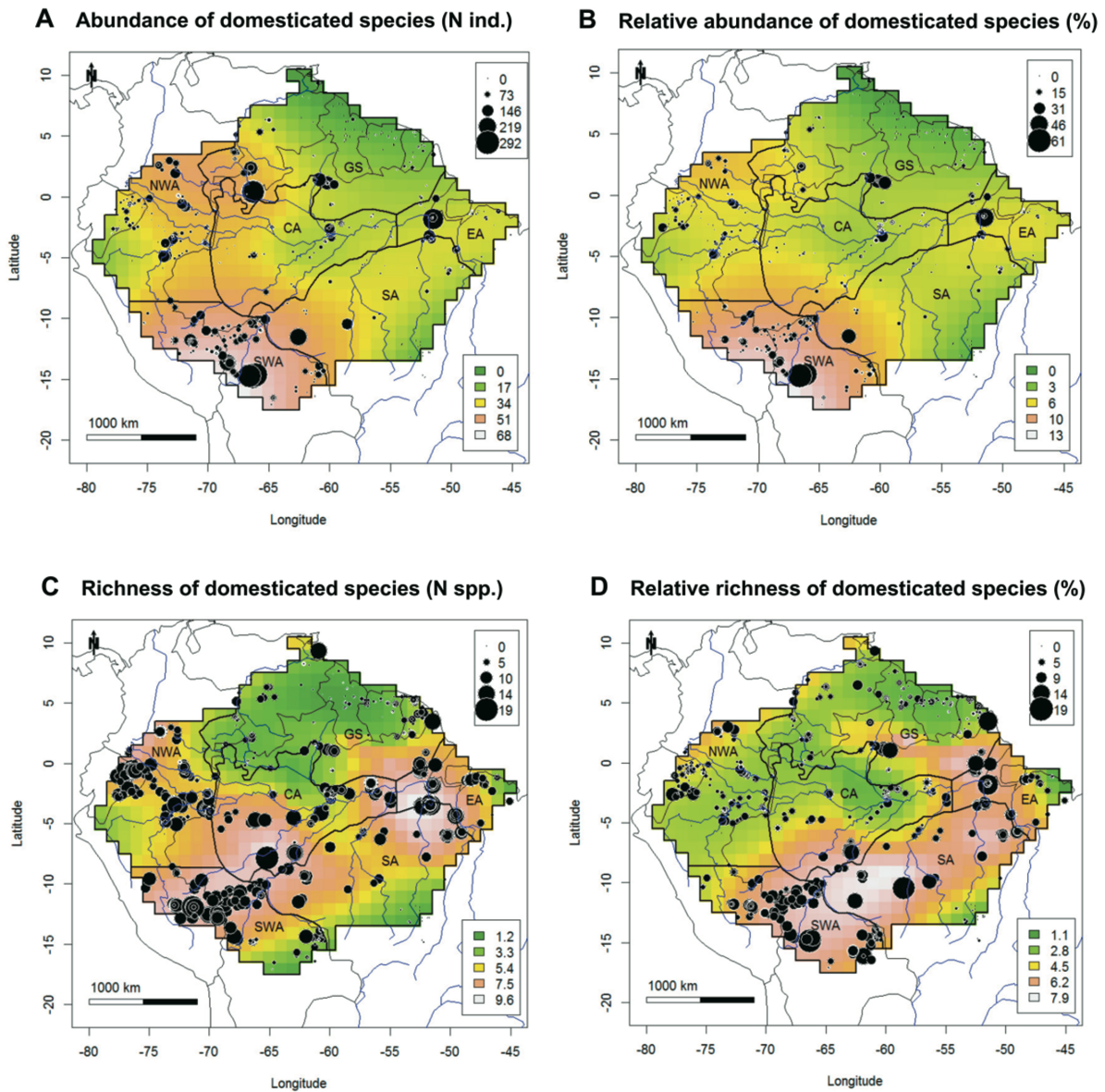
60. J. Pinheiro, D. Bates, S. DebRoy, D. Sarkar, R Core Team, *nlme: Linear and Nonlinear Mixed Effects Models*. (Comprehensive R Archive Network, 2016); available online at <http://cran.r-project.org/package=nlme>.
61. D. Lüdtke, *sjPlot: Data Visualization for Statistics in Social Science*. (The Comprehensive R Archive Network, 2016); available online at <https://cran.r-project.org/package=sjPlot>
62. P. Breheny, W. Burchett, *Visualization of Regression Models Using visreg*. (Comprehensive R Archive Network, 2013); available online at <https://cran.r-project.org/web/packages/visreg/index.html>
63. P. Legendre, Studying beta diversity: ecological variation partitioning by multiple regression and canonical analysis. *J. Plant Ecol.* **1**, 3-8 (2008).
64. J. Oksanen *et al.*, ‘*vegan*’: *Community ecology package*. (The Comprehensive R Archive Network, 2016); available online at <https://github.com/vegandevs/vegan>.
65. G. H. Shepard, H. Ramirez, “Made in Brazil”: Human dispersal of the Brazil Nut (*Bertholletia excelsa*, Lecythidaceae) in Ancient Amazonia. *Econ. Bot.* **65**, 44-65 (2011).
66. C. A. Peres, C. Baider, Seed dispersal, spatial distribution and population structure of Brazil nut trees (*Bertholletia excelsa*) in southeastern Amazonia. *J. Trop. Ecol.* **13**, 595-616 (1997).
67. P. M. Paiva, M. C. Guedes, C. Funi, Brazil nut conservation through shifting cultivation. *For. Ecol. Manage.* **261**, 508-514 (2011).
68. P. S. Sujii, K. Martins, L. H. de Oliveira Wadt, V. n. C. R. Azevedo, V. N. Solferini, Genetic structure of *Bertholletia excelsa* populations from the Amazon at different spatial scales. *Conserv. Genet.* **16**, 955-964 (2015).
69. C. R. Clement, A center of crop genetic diversity in western Amazonia. *BioScience* **39**, 624-631 (1989).
70. I. K. Dawson *et al.*, Origins and genetic conservation of tropical trees in agroforestry systems: a case study from the Peruvian Amazon. *Conserv. Genet.* **9**, 361-372 (2008).

71. J. de Paiva, L. d. M. Barros, J. Cavalcanti, in *Breeding Plantation Tree Crops: Tropical Species*, S. M. Jain, P. M. Priyadarshan, Eds. (Springer, 2009), pp. 287–324.
72. W. Balée, Indigenous transformation of Amazonian forests: an example from Maranhão, Brazil. *L'Homme* **33**, 231-254 (1993).
73. R. M. Alves, A. M. Sebbenn, A. S. Artero, C. R. Clement, A. Figueira, High levels of genetic divergence and inbreeding in populations of cupuassu (*Theobroma grandiflorum*). *Tree Genet. Genomes* **3**, 289-298 (2007).
74. V. A. Vos, O. Vaca, A. Cruz, “Sistemas Agroforestales en la Amazonía Boliviana” (Centro de Investigación y Promoción del Campesinado (CIPCA), 2015).
75. N. Smith, Ed., *Palms and People in the Amazon* (Springer Series in Geobotany Studies, 2015).
76. G. Morcote-Ríos, R. Bernal, Remains of palms (Palmae) at archaeological sites in the New World: A review. *Bot. Rev.* **67**, 309-350 (2001).
77. R. J. Seibert, The uses of Hevea for food in relation to its domestication. *Ann. Missouri Bot. Gard.* **35**, 117-121 (1948).
78. A. C. Roosevelt et al., Paleoindian cave dwellers in the Amazon: the peopling of the Americas. *Science* **272**, 373-384 (1996).
79. P. B. Cavalcante, Ed., *Frutas comestíveis na Amazônia* (Museu Paraense Emílio Goeldi, 2010).



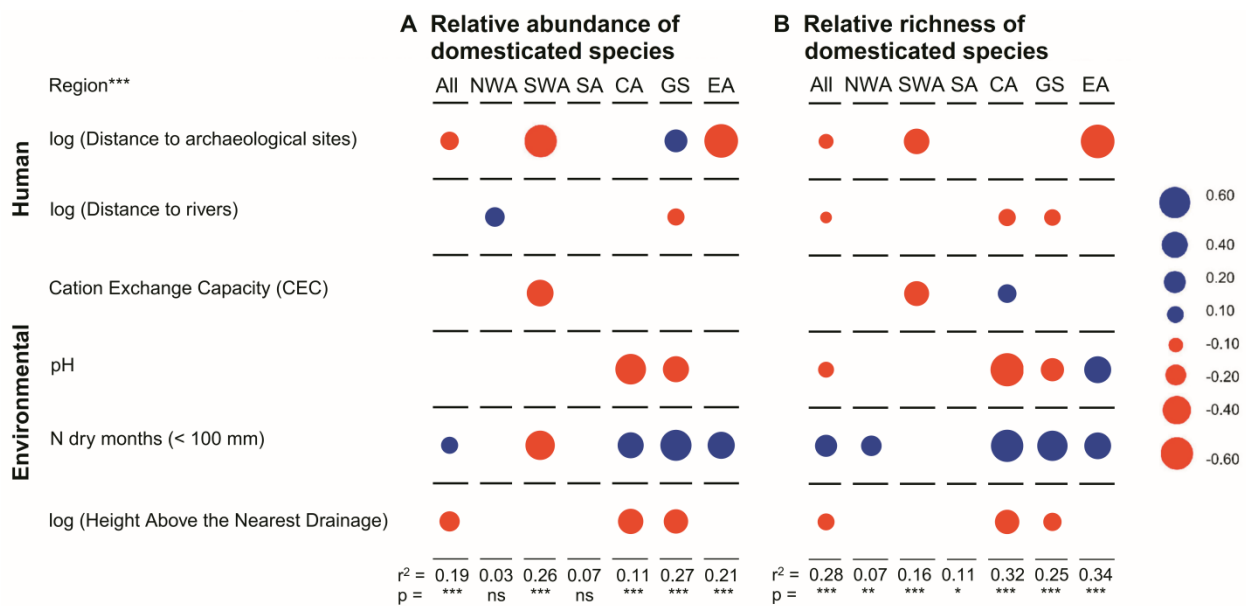
**Fig. 1. Distribution maps of 5 domesticated hyperdominant species in Amazonian forests and their probable origins of domestication (13, 42).** Distribution maps were estimated for five domesticated species that are hyperdominants: *Bertholletia excelsa* (A); *Inga ynga* (B); *Pourouma cecropiifolia* (C); *Pouteria caimito* (D); *Theobroma cacao* (E). The origin of domestication is shown by the symbol (+++) for known origin and by the symbol (++) for hypothetical origin. Sizes of black dots indicate the relative abundance of the domesticated species in plots where the species has been recorded. Red dots indicate plots where each domesticated species has not been recorded. Shading shows the interpolated distribution of each species using loess spatial interpolation (17). The range of relative abundance in plots (RelAb) and the loess spatial interpolation in individual grid cells (fit) are reported in percentage above each map. Maps were created with custom R scripts. Amazonia was divided in six geological regions (NWA, north-western Amazonia; SWA, south-western Amazonia; SA, southern Amazonia; CA, central Amazonia; GS, Guiana Shield; EA, eastern Amazonia). Base map

source (country.shp, rivers.shp): ESRI (<http://www.esri.com/data/basemaps>, © Esri, DeLorme Publishing Company).



**Fig. 2. Spatial variation of 85 domesticated species across Amazonia.** Maps showing the spatial variation of the total number of individuals of domesticated species (abundance) per hectare (ha) (A), the relative abundance of domesticated species (B), the total number of domesticated species (richness) per plot (C), and the relative richness of domesticated species (D) in lowland plots in six geological regions of Amazonia (NWA, north-western Amazonia; SWA, south-western Amazonia; SA, southern Amazonia; CA, central Amazonia; GS, Guiana

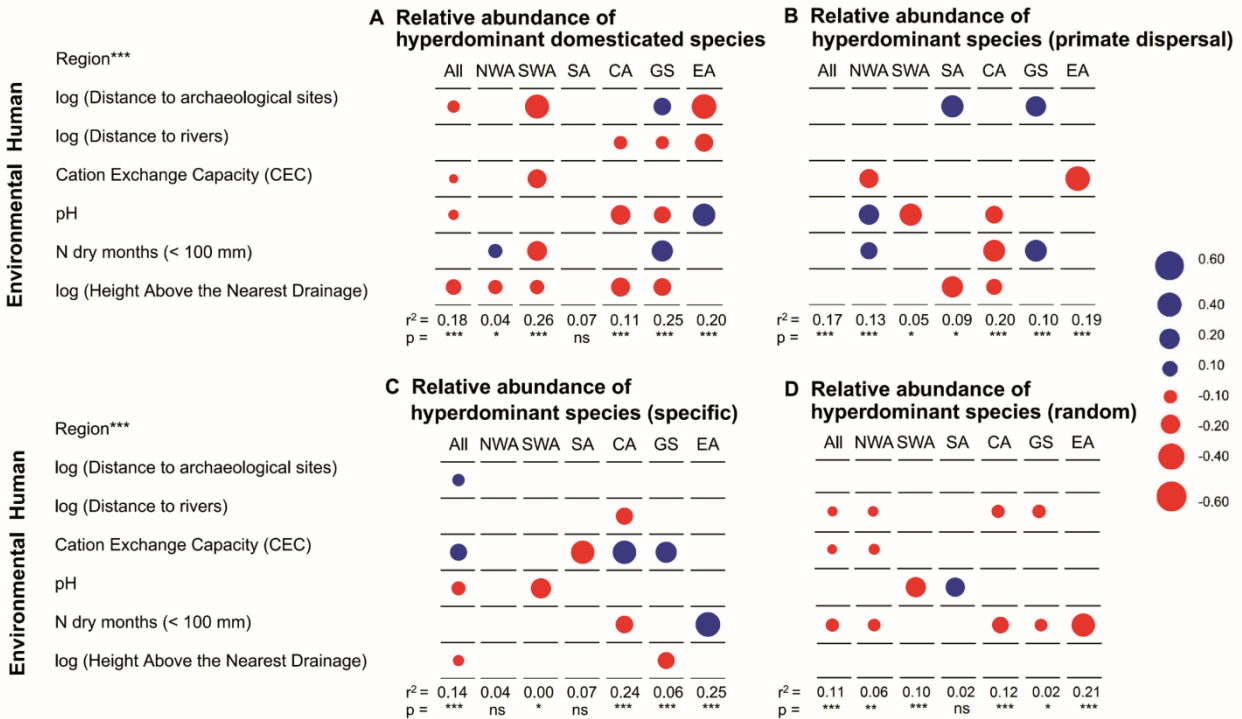
Shield; EA, eastern Amazonia). Black circles show the observed values of absolute abundance (A) and relative abundance (B), ranging from 0-292 individuals of domesticated species per 1 ha and 0-61 % of the total number of individuals, and the observed values of absolute richness (C) and relative richness (D), ranging from 0-19 domesticated species per plot and 0-19 % of the total number of species. The white-green background shows the interpolation of the observed values (in %) in each plot modelled as a function of latitude and longitude on a 1°-grid cell scale using loess spatial interpolation (17). Maps were created with custom R scripts. Base map source (country.shp, rivers.shp): ESRI (<http://www.esri.com/data/basemaps>, © Esri, DeLorme Publishing Company).



**Fig. 3. The relative abundance and richness of domesticated species as a function of human and environmental variables.** Standardized regression coefficients for the relative abundance (A) and the relative richness of 85 domesticated species (B) as a function of human factors (distance to archaeological sites and eco-archaeological regions, distance to navigable rivers) and environmental conditions (soil Cation Exchange Capacity, soil pH, number of dry months and Height Above the Nearest Drainage). Circle size represents the relative contribution of the predictors, shown by standardized coefficients at the Amazonia-wide level (All) and region-level regression models (NWA, north-western Amazonia; SWA, south-western Amazonia; SA,

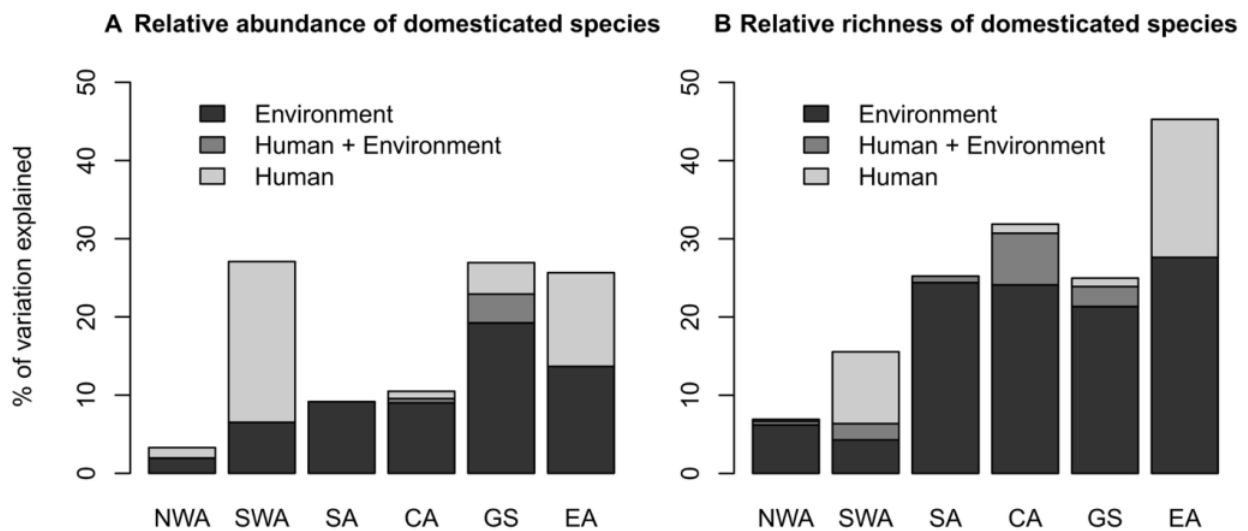


southern Amazonia; CA, central Amazonia; GS, Guiana Shield; EA, eastern Amazonia). Red circles indicate negative effects and blue circles positive effects. Standardized coefficients are presented only for significant relations analyzed in the models ( $p \leq 0.05$ ). Adjusted  $r^2$  and significant codes ( $p$  values:  $\leq 0.001$  ‘\*\*\*’;  $\leq 0.01$  ‘\*\*’;  $\leq 0.05$  ‘\*’;  $> 0.05$  ‘ns’) are presented for the effect of regions at the Amazonia-wide level (All) and all regression models.



**Fig. 4. The relative abundance of hyperdominant species as a function of human and environmental variables.** Standardized regression coefficients for the relative abundance of 20 domesticated species that are hyperdominants (A), the relative abundance of 20 non-domesticated species that are hyperdominants and primarily dispersed by primates (B), the relative abundance of 20 non-domesticated species that are hyperdominants and not dispersed by primates (C), and the relative abundance of 20 non-domesticated species that are hyperdominants selected at random (D), as a function of human variables (distance to archaeological sites and eco-archaeological regions, distance to navigable rivers) and environmental variables (soil Cation Exchange Capacity, soil pH, number of dry months and Height Above the Nearest Drainage). Circle size represents the relative contribution of the predictors, shown by standardized

coefficients at the Amazonia-wide level (All) and region-level regression models (NWA, north-western Amazonia; SWA, south-western Amazonia; SA, southern Amazonia; CA, central Amazonia; GS, Guiana Shield; EA, eastern Amazonia). Red circles indicate negative effects and blue circles positive effects. Standardized coefficients are presented only for significant relations analyzed in the models ( $p \leq 0.05$ ). Adjusted  $r^2$  and significant codes ( $p$  values:  $\leq 0.001$  ‘\*\*\*’;  $\leq 0.01$  ‘\*\*’;  $\leq 0.05$  ‘\*’;  $> 0.05$  ‘ns’) are presented for the effect of regions at the Amazonia-wide level (All) and all regression models.



**Fig. 5. Relative contributions of human and environmental variables for explaining variation in relative abundance and richness of domesticated species in Amazonian forests.**

The figure shows the partitioning of variation in relative abundance (A) and relative richness (B) of domesticated species uniquely explained by environmental (dark gray) or human factors (light gray), and the variation jointly explained by both (gray). Variance partitioning was conducted over the results of multiple regression analyses presented in Fig. 3. Amazonia was divided in six geological regions (NWA, north-western Amazonia; SWA, south-western Amazonia; SA, southern Amazonia; CA, central Amazonia; GS, Guiana Shield; EA, eastern Amazonia).

**Table 1. Mean, median, minimum and maximum values of all human and environmental variables used in the multiple regression models.** Values were calculated at the Amazonia-wide level (All) and region-level (NWA, north-western Amazonia; SWA, south-western Amazonia; SA, southern Amazonia; CA, central Amazonia; GS, Guiana Shield; EA, eastern Amazonia).

Region (Number of plots)	Values	Distance to archaeological sites (km)	Distance to main rivers (km)	Cation Exchange Capacity (cmol / kg)	pH	N dry months	HAND
All (1091)	Mean	45.65	14.25	12.07	4.49	2.01	37.02
	Median	25.94	10.52	11.00	4.50	1.00	22.81
	Minimum	0.00	0.00	6.00	3.90	1.00	0.00
	Maximum	349.42	70.58	35.00	5.70	6.00	539.11
NWA (197)	Mean	51.41	9.31	14.36	4.44	1.02	16.67
	Median	32.46	5.40	14.00	4.40	1.00	11.13
	Minimum	0.63	0.00	8.00	4.10	1.00	0.00
	Maximum	196.81	49.73	31.00	5.10	2.00	163.93
SWA (158)	Mean	80.07	14.16	12.57	4.91	2.68	30.77
	Median	59.07	9.23	11.00	4.90	3.00	17.16
	Minimum	0.00	0.07	7.00	4.00	1.00	0.00
	Maximum	219.94	62.94	25.00	5.60	6.00	375.98
SA (86)	Mean	67.35	11.72	9.19	4.54	3.86	39.59
	Median	43.77	5.78	9.00	4.55	4.00	25.55
	Minimum	2.03	0.04	6.00	4.00	2.00	1.06
	Maximum	349.42	46.93	13.00	5.30	6.00	293.89
CA (250)	Mean	20.54	14.79	10.07	4.16	1.99	45.45
	Median	11.64	13.24	10.00	4.10	1.00	47.78
	Minimum	0.62	0.00	7.00	3.90	1.00	0.04
	Maximum	220.35	48.55	18.00	5.10	6.00	119.93
GS (317)	Mean	41.86	19.73	12.78	4.59	1.83	48.57
	Median	32.65	14.39	12.00	4.60	2.00	24.38
	Minimum	0.93	0.09	6.00	4.00	1.00	0.00
	Maximum	127.36	70.58	35.00	5.70	6.00	539.11
EA (83)	Mean	34.18	6.11	11.96	4.51	1.89	24.84
	Median	20.23	2.72	11.00	4.50	1.00	23.38
	Minimum	0.00	0.00	9.00	4.10	1.00	0.62
	Maximum	254.99	52.79	18.00	5.10	6.00	78.72

**Acknowledgments:** This paper was made possible by the work of hundreds of different scientists and research institutions in the Amazon over the last 80 years. This work was supported by ACCA/ACA - Asociación para la Conservación de la Cuenca Amazónica/Amazon Conservation Association; Alberta Mennega Stichting; ALCOA Suriname; Banco de la República; CELOS Suriname; CAPES (PNPG); CAPES Ciencia sem Fronteiras (PVE 177/2012); Conselho Nacional de Desenvolvimento Científico e Tecnológico of Brazil (CNPq) Projects CNPq/FAPEAM - INCT CENBAM (573721/2008-4), PPBio Manaus (CNPq 558318/2009-6), CNPq - PPBio-AmOc (457544/2012-0), CNPq – PQ (304088/2011-0 and 306368/2013-7), Hidroveg Universal CNPq (473308/2009-6), Projeto Cenários FINEP/CNPq (52.0103/2009-2), CNPq - SWE (201573/2014-8), and CNPq Universal (307807-2009-6), CNPq Universal (479599/2008-4), CNPq Universal 458210/2014-5, CNPq Universal 303851/2015-5; Colciencias; FAPEAM projects with FAPESP (09/53369-6 and 465/2010) and PRONEX-FAPEAM (1600/2006); Gordon and Betty Moore Foundation; Guyana Forestry Commission; Investissement d’Avenir grant of the French ANR (CEBA: ANR-10-LABX-0025); IVIC of Venezuela; Lincoln Park Zoo; Margaret Mee Amazon Trust; Margot Marsh Foundation; Marie Skłodowska-Curie/European Union’s Horizon 2020 (706011); MCTI-Museu Paraense Emílio Goeldi - Proc. 407232/2013-3 - PVE-MEC/MCTI/CAPES/CNPq; Miquel fonds; Netherlands Foundation for the Advancement of Tropical Research WOTRO: grants WB85- 335 and W84-581; NUFFIC; Primate Conservation Inc.; Stichting het van Eeden-fonds; Shell Prospecting and Development of Peru; Tropenbos International; UniAndes; Variety Woods Guyana; US National Science Foundation Projects (DEB-0918591 and DEB-1556338) and Wenner-Gren Foundation; Venezuela National Council for Scientific Research and Technology (CONICIT); Wageningen University (INREF Terra Preta programme and FOREFRONT programme); WWF-Guianas and

grants to RAINFOR from the Natural Environment Research Council-NERC (UK) and the Gordon and Betty Moore Foundation European Union. OP is supported by a European Research Council Advanced Grant and a Royal Society Wolfson Research Merit Award. We thank Jerome Chave, Alberto Vincentini and Corine Vriesendorp, Umberto Lombardo and Heiko Prümers for providing data, and Bernardo Monteiro Flores for constructive comments on the manuscript. ABJ and EKT thank all archaeologists who contributed with archaeological coordinates. All data described in the paper are present in the main text and the supplementary materials and custom R scripts used in analyses are provided in the supplementary materials. Additional data related to this paper can be obtained by contacting authors.

### **Supplementary Materials:**

Materials and Methods

Supplementary Text

Figs. S1 to S13

Tables S1 to S3

Database S1 and S2 (separate files)

References (43-79) [Note: The numbers refer to any additional references cited only within the Supplementary Materials]

Custom R scripts